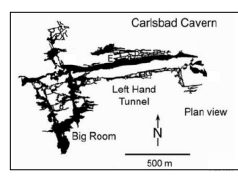
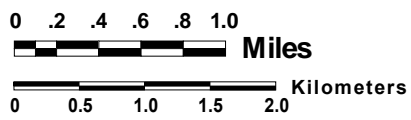
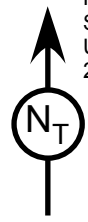


Fort Stanton Cave

Map © 2016 by FSCSP
Rev. 11-28-2016

Current surveyed length: 31.59 miles or 50.84 km

Historic Cave, 2015-16 Surveys (black line)
Snowy River Stream Level (blue line)
Upper Snowy River Passages (green line)
2014 Surveys (reds, oranges) (red/orange lines)



Carlsbad Cavern to scale.